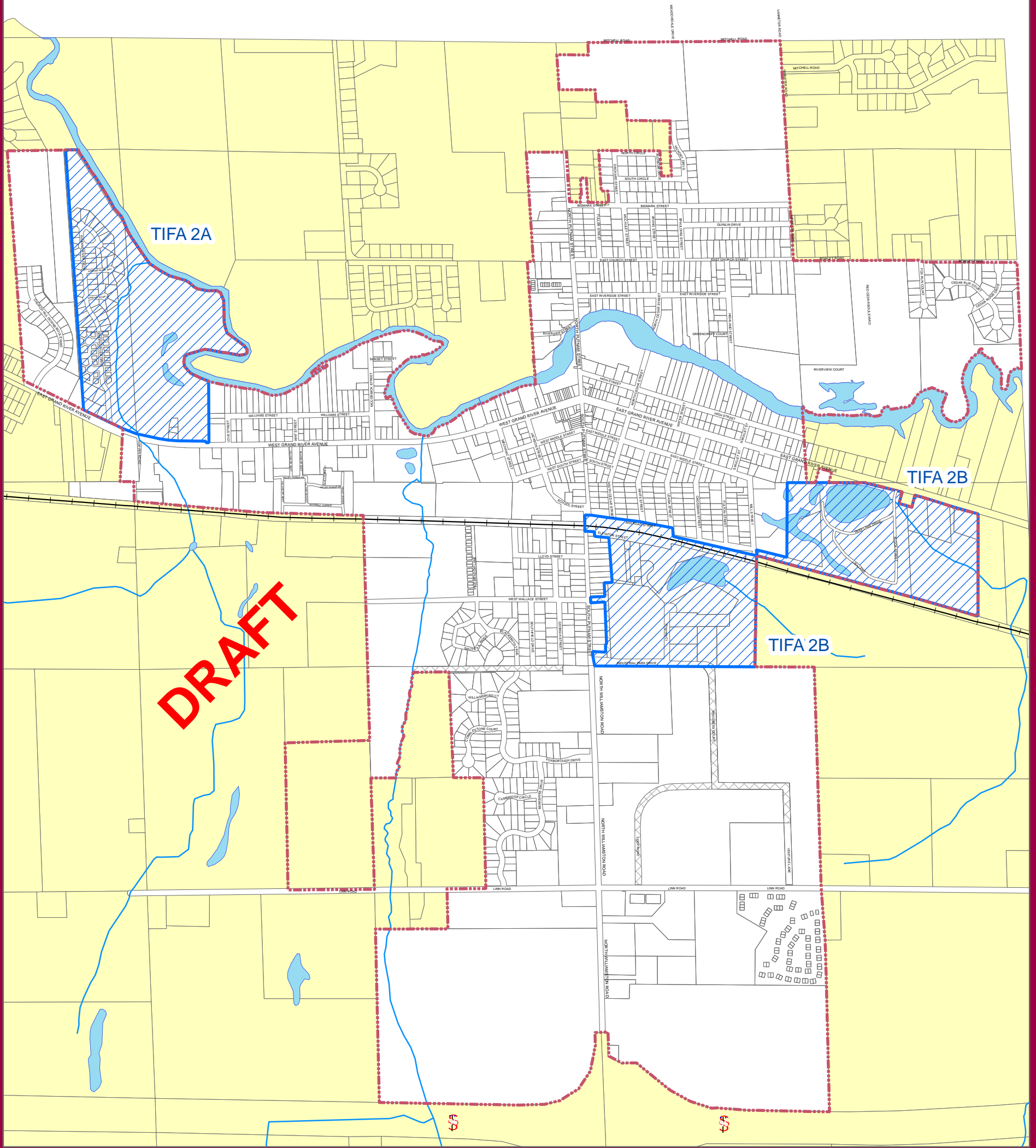
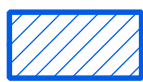









TIFA MAP



-  TIFA Districts
-  City Limits
-  Tax Parcels
-  Paper Streets
-  Lakes and Rivers
-  Railroad

Map Publish Date:
October 17, 2005

City of Williamston
1500 W Grand River
Williamston, MI 48895

Lynn Willson
Planning & Development
Administrator
517.655.2221 ext20

Sources:
City of Williamston
Ingham County
Center for Geographic Information
River's Edge GIS, LLC.

DRAFT

1 inch equals 1,250 feet

Feet

400 200 0 400 800 1,200 1,600



**RIVER'S EDGE
GIS, LLC.**



The information provided by this map has been compiled from recorded deeds, plats, tax maps, surveys, and other public records and data. It is not a legally recorded map or survey and is not intended to be used as one. Users of this data are hereby notified that the information sources mentioned should be consulted for verification of the information.