














Legend

FEMA

-  No Base Flood Elevations Determined
-  Base Flood Elevations Determined
-  Flood Depths of 1-3 ft Base Flood Elevations
-  Flood Depths of 1-3 ft Base Flood Elevations and Velocities
-  500-year Flood Plain
-  Undesignated

-  City Limits
-  Tax Parcels
-  Williamstown Township
-  Wheatfield Township
-  Paper Streets
-  Lakes and Rivers
-  Railroad

Map Publish Date:
March 6, 2006
City of Williamston
1500 W Grand River
Williamston, MI 48895

Lynn Willson
Planning & Development
Administrator
517.655.2221 ext20

Sources:
City of Williamston
Ingham County
Center for Geographic Information
River's Edge GIS, LLC.

8

The information provided by this map has been compiled from recorded deeds, plats, tax maps, surveys, and other public records and data. It is not a legally recorded map or survey and is not intended to be used as one. Users of this data are hereby notified that the information sources mentioned should be consulted for verification of the information.
Map Name: FLOODPLAINS 11X17 - Project Path: P:\GIS\01_PROJECTS\FEMA\FEMA.MXD - Map Date: May 22, 2006

